



CENTENNIAL CONSULTING GROUP

December 16, 2022

Pueblo County Clerk and Recorder
215 West 10th St.
Pueblo, CO 81003

Division of Local Government
E-filed via www.dola.colorado.gov/e-filing

Pueblo County Assessor
215 W 10th St #241
Pueblo, CO 81003

RE: North Vista Highlands Metropolitan District No. 2 (LGID 67089), Current Boundary Map

Dear Sir or Madam:

In accordance with C.R.S. §32-1-306, this letter is to advise you that the boundaries of the above-referenced District have not changed since the last filing of the Districts' boundary maps. Please see attached maps.

Please contact me if you have any questions.

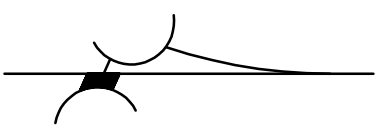
Sincerely,

/s/ Alex Carlson
Manager

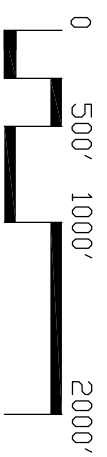
Via e-mail: Pueblo County Clerk and Recorder, ortiz@pueblocounty.us
Pueblo County Assessor, beltran@pueblocounty.us

Via e-filing portal: Division of Local Government

NORTH VISTA HIGHLANDS METROPOLITAN DISTRICT

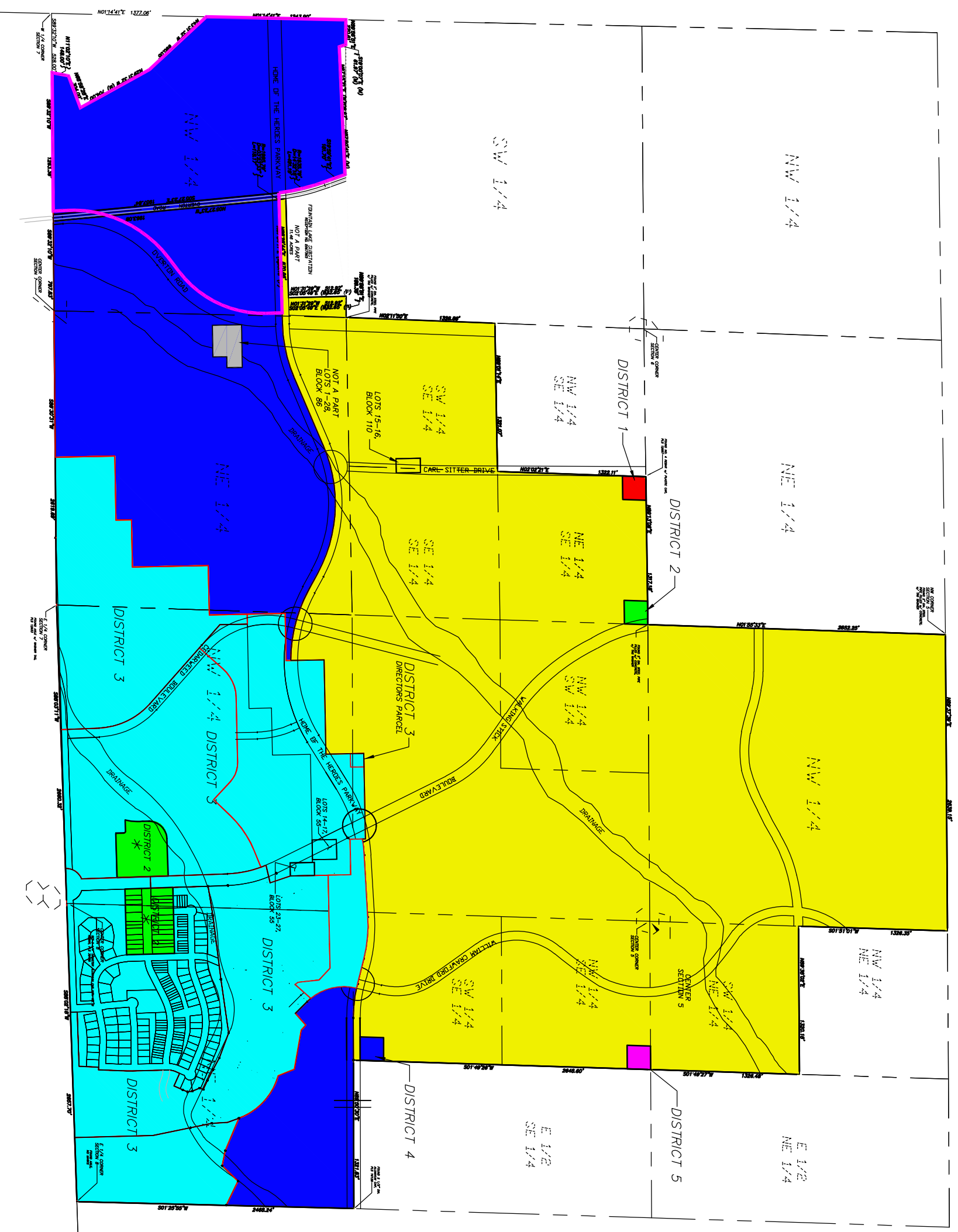


SCALE: 1" = 1,000'



LEGEND

- = DISTRICT 1 (1.00 ACRES)
- = DISTRICT 2 (11.59 ACRES)
- = DISTRICT 3 (292.51 ACRES)
- = DISTRICT 4 (278.18 ACRES)
- = DISTRICT 5 (1.00 ACRES)
- = FUTURE INCLUSION AREA (580.01 ACRES)
- = PROPERTIES INSIDE OVERALL BOUNDARY NOT A PART OF METROPOLITAN DISTRICT—NOT INCLUDED IN DISTRICTS OR FUTURE INCLUSION AREA ACREAGES (1.99 ACRES)
- ✱ = "AIR SPACE PARCEL" INCLUDED IN DISTRICT 3



NORTHSTAR ENGINEERING AND SURVEYING		INC	
111 E. 5TH ST. PUEBLO, CO 81003		(719)544-6823 (719)544-6825 FAX	
NVH-MD DISTRICT MAP			
TITLE:	AS SHOWN	DRAWN BY:	DJA
SCALE:	09-20-2022	CHECKED BY:	MLC
DATE:	FILE:NVH-MD_district_map.DWG	JOB NO.:	1700902
		SHEET:	1 OF 1