



CENTENNIAL

CONSULTING GROUP

December 16, 2022

Pueblo County Clerk and Recorder
215 West 10th St.
Pueblo, CO 81003

Division of Local Government
E-filed via www.dola.colorado.gov/e-filing

Pueblo County Assessor
215 W 10th St #241
Pueblo, CO 81003

RE: North Vista Highlands Metropolitan District No. 4 (LGID 67091), Current Boundary Map

Dear Sir or Madam:

In accordance with C.R.S. §32-1-306, this letter is to advise you that the boundaries of the above-referenced District have changed since the last filing of the Districts' boundary maps. Please see attached maps.

Please contact me if you have any questions.

Sincerely,

/s/ Alex Carlson
Manager

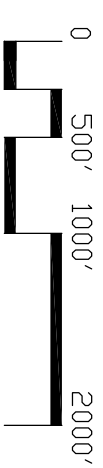
Via e-mail: Pueblo County Clerk and Recorder, ortiz@pueblocounty.us
Pueblo County Assessor, beltran@pueblocounty.us

Via e-filing portal: Division of Local Government









METROPOLITAN DISTRICT

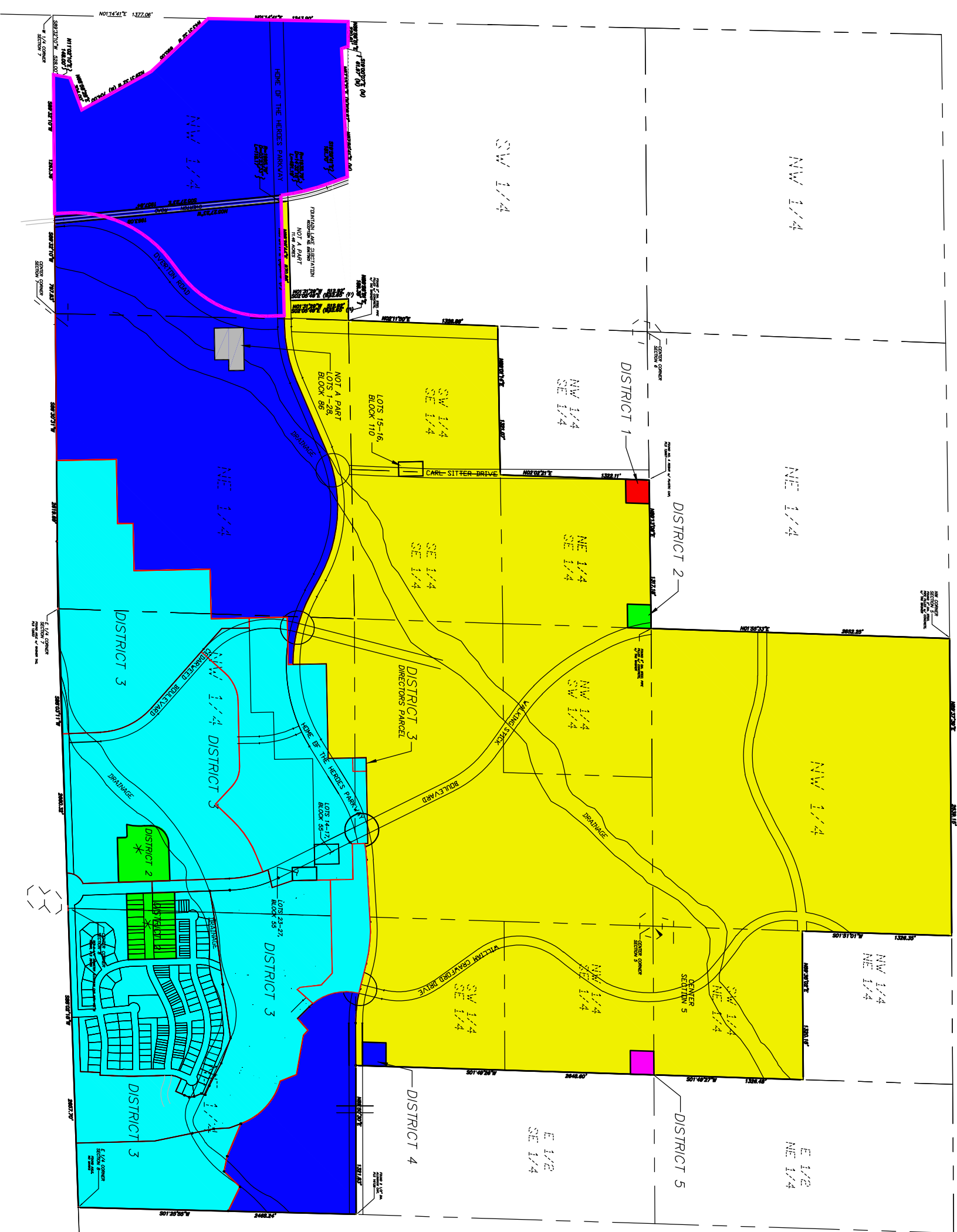


SCALE: 1" = 1,000'



LEGEN

- | | |
|---|---|
|  | = DISTRICT 1 (1.00 ACRES) |
|  | = DISTRICT 2 (11.59 ACRES) |
|  | = DISTRICT 3 (292.51 ACRES) |
|  | = DISTRICT 4 (278.18 ACRES) |
|  | = DISTRICT 5 (1.00 ACRES) |
|  | = FUTURE INCLUSION AREA (580.01 ACRES) |
|  | = PROPERTIES INSIDE OVERALL BOUNDARY NOT A PART OF METROPOLITAN DISTRICT—NOT INCLUDED IN DISTRICTS OR FUTURE INCLUSION AREA ACREAGES (1.99 ACRES) |
|  | = “AIR SPACE PARCEL” INCLUDED IN DISTRICT 3 |



NORTH STAR ENGINEERING AND SURVEYING, INC.		(719) 544-6825 (719) 544-6825 FAX
111 E. 5TH ST. PUEBLO, CO 81003		
TITLE: NVH-MD DISTRICT MAP		
SCALE: AS SHOWN	DRAWN BY: DJA	FILE: NVH-MD_district map.DWG
DATE: 09-20-2022	CHECKED BY: MJC	
JOB NO. 1700902		1 OF 1
SHEET		